








THE DEFINITIVE MAP OF PUBLIC RIGHTS OF WAY IN CAMBRIDGESHIRE

OS Sheet Ref.
TL54NE


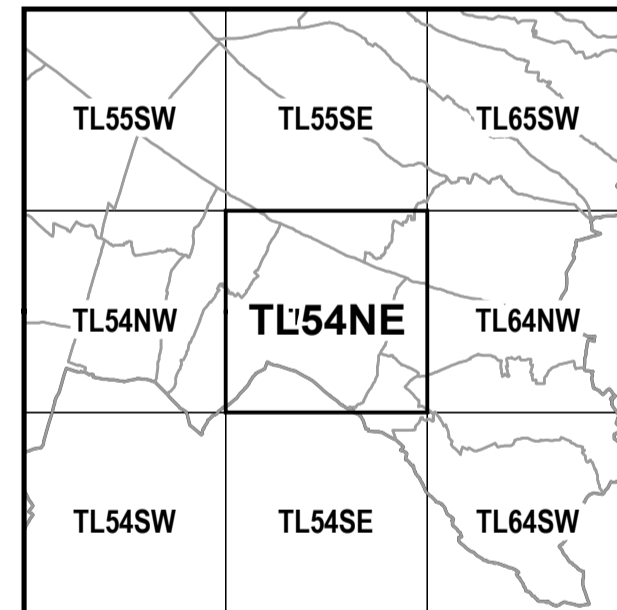
This map incorporates legal changes and events to Public Rights of Way to **11 05 2016**. Changes made since this date may be seen at: <http://www.cambridgeshire.gov.uk/rightsofway>

Key

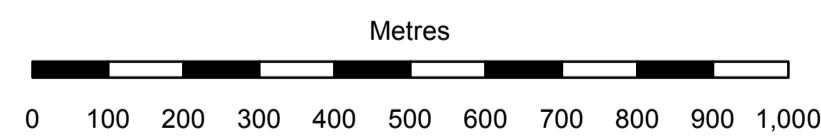
-  Footpath
-  Bridleway
-  Restricted Byway
-  Byway Open to All Traffic
-  County Boundary
-  District Boundary
-  Parish Boundary

The representation on this map of any other road, track or path is no evidence of a Right of Way.

Key to adjoining sheets



Scale 1:10,000
(10 cm to 1 km)



© Crown copyright and database rights 2016 Ordnance Survey EUL 100023205. You are permitted to use this data solely to enable you to respond to, or interact with, the organisation that provided you with the data. You are not permitted to copy, sub-licence, distribute or sell any of this data to third parties in any form.



Definitive Map Data produced by
Asset Information Definitive Map Team
Box No. SH1313
Cambridgeshire County Council,
Shire Hall, Castle Street, CB3 0AP

